



# The Sizewell C Project

---

## 2.10 Ch Sizewell Link Road Plans for Approval Part 3 of 3

---

July 2021

Planning Act 2008  
Infrastructure Planning (Applications: Prescribed Forms and Procedure) Regulations 2009

Revision: 3.0

Applicable Regulation: Regulation 5(2)(o)

PINS Reference Number: EN010012



# Sizewell Link Road Plans - For Approval

Drawing Number	Revision	Drawing Title	Scale	Sheet Size
<b>Sizewell Link Road Plans For Approval – Part 1</b>				
SZC-SZ0204-XX-000-DRW-100055	03	Sizewell Link Road - Key Plan	1:10000	A1
SZC-SZ0204-XX-000-DRW-100056	03	Sizewell Link Road Proposed General Arrangement And Profiles - Sheet 1 of 5	1:2500	A1
SZC-SZ0204-XX-000-DRW-100057	03	Sizewell Link Road Proposed General Arrangement And Profiles - Sheet 2 of 5	1:2500	A1
SZC-SZ0204-XX-000-DRW-100058	03	Sizewell Link Road Proposed General Arrangement And Profiles - Sheet 3 of 5	1:2500	A1
SZC-SZ0204-XX-000-DRW-100059	03	Sizewell Link Road Proposed General Arrangement And Profiles - Sheet 4 of 5	1:2500	A1
SZC-SZ0204-XX-000-DRW-100060	03	Sizewell Link Road Proposed General Arrangement And Profiles - Sheet 5 of 5	1:2500	A1
<b>Sizewell Link Road Plans For Approval – Part 2</b>				
SZC-SZ0204-XX-000-DRW-100064	03	Sizewell Link Road A12 Junction Proposed General Arrangement	1:1000	A1
SZC-SZ0204-XX-000-DRW-100066	03	Sizewell Link Road B1122 / B1125 Junction Proposed General Arrangement	1:1000	A1
SZC-SZ0204-XX-000-DRW-100067	03	Sizewell Link Road B1122 / Theberton Junction Proposed General Arrangement	1:1000	A1
SZC-SZ0204-XX-000-DRW-100141	03	Sizewell Link Road Moat Road Junction Proposed General Arrangement	1:1000	A1
SZC-SZ0204-XX-000-DRW-100140	03	Sizewell Link Road Hawthorn Road Junction Proposed General Arrangement	1:1000	A1
SZC-SZ0204-XX-000-DRW-100137	03	Sizewell Link Road Fordley Road Junction Proposed General Arrangement	1:1000	A1
SZC-SZ0204-XX-000-DRW-100138	03	Sizewell Link Road Trust Farm Staggered Junction Proposed General Arrangement	1:1000	A1
SZC-SZ0204-XX-000-DRW-100065	03	Sizewell Link Road Middleton Moor Junction Proposed General Arrangement	1:2000	A1
SZC-SZ0204-XX-000-DRW-100139	03	Sizewell Link Road Pretty Road Junction Proposed General Arrangement	1:1000	A1
SZC-SZ0204-XX-000-DRW-100296	02	East Suffolk Line Bridge Proposed General Arrangement And Elevation	1:150 1:2000	A1
SZC-SZ0204-XX-000-DRW-100299	02	Pretty Road Footbridge Proposed General Arrangement And Elevation	1:125 1:2000	A1

# Sizewell Link Road Plans – For Approval

Drawing Number	Revision	Drawing Title	Scale	Sheet Size
<b>Sizewell Link Road Plans For Approval – Part 3</b>				
SZC-SZ0701-XX-000-DRW-100147	03	Sizewell Link Road Proposed Landscape Masterplan And Finished Levels - Key Plan	1:10000	A1
SZC-SZ0701-XX-000-DRW-100170	03	Sizewell Link Road Proposed Landscape Masterplan And Finished Levels - Sheet 1 of 4	1:2500	A1
SZC-SZ0701-XX-000-DRW-100171	03	Sizewell Link Road Proposed Landscape Masterplan And Finished Levels - Sheet 2 of 4	1:2500	A1
SZC-SZ0701-XX-000-DRW-100172	03	Sizewell Link Road Proposed Landscape Masterplan And Finished Levels - Sheet 3 of 4	1:2500	A1
SZC-SZ0701-XX-000-DRW-100173	03	Sizewell Link Road Proposed Landscape Masterplan And Finished Levels - Sheet 4 of 4	1:2500	A1
SZC-SZ0701-XX-000-DRW-100146	03	Sizewell Link Road Site Clearance Plan - Key Plan	1:10000	A1
SZC-SZ0701-XX-000-DRW-100174	03	Sizewell Link Road Site Clearance Plan Sheet 1 of 4	1:2500	A1
SZC-SZ0701-XX-000-DRW-100175	03	Sizewell Link Road Site Clearance Plan Sheet 2 of 4	1:2500	A1
SZC-SZ0701-XX-000-DRW-100176	03	Sizewell Link Road Site Clearance Plan Sheet 3 of 4	1:2500	A1
SZC-SZ0701-XX-000-DRW-100177	02	Sizewell Link Road Site Clearance Plan Sheet 4 of 4	1:2500	A1

# Sizewell Link Road Plans For Approval – Revision Schedule

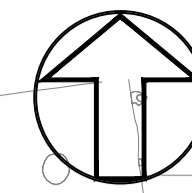
Drawing Number	Revision	Drawing Title	Amendments
<b>Sizewell Link Road Plans For Approval – Part 1</b>			
SZC-SZ0204-XX-000-DRW-100055	03	Sizewell Link Road - Key Plan	Reflect change to the Order Limits, proposed road layout and revision to Pretty Road bridge.
SZC-SZ0204-XX-000-DRW-100056	03	Sizewell Link Road Proposed General Arrangement And Profiles - Sheet 1 of 5	Reflect changes to the Order Limits to facilitate gravity drainage solution and revised PRow proposals.
SZC-SZ0204-XX-000-DRW-100057	03	Sizewell Link Road Proposed General Arrangement And Profiles - Sheet 2 of 5	Reflect revised PRow proposals.
SZC-SZ0204-XX-000-DRW-100058	03	Sizewell Link Road Proposed General Arrangement And Profiles - Sheet 3 of 5	Reflect change to the Order Limits, PRow proposals and road layout.
SZC-SZ0204-XX-000-DRW-100059	03	Sizewell Link Road Proposed General Arrangement And Profiles - Sheet 4 of 5	Reflect change to the Pretty Road bridge, road layout and PRow proposals.
SZC-SZ0204-XX-000-DRW-100060	03	Sizewell Link Road Proposed General Arrangement And Profiles - Sheet 5 of 5	Reflect change to the road layout and PRow proposals.
<b>Sizewell Link Road Plans For Approval – Part 2</b>			
SZC-SZ0204-XX-000-DRW-100064	03	Sizewell Link Road A12 Junction Proposed General Arrangement	Reflect change to PRow proposals.
SZC-SZ0204-XX-000-DRW-100066	03	Sizewell Link Road B1122 / B1125 Junction Proposed General Arrangement	Reflect change to Order Limits, road layout and levels (B1122/25 link) and PRow proposals.
SZC-SZ0204-XX-000-DRW-100067	03	Sizewell Link Road B1122 / Theberton Junction Proposed General Arrangement	Reflect revised road layout (on the link between the SLR and the B1122) and PRow proposals.
SZC-SZ0204-XX-000-DRW-100141	03	Sizewell Link Road Moat Road Junction Proposed General Arrangement	Reflect revised road layout (where the SLR ties in with Moat Road) and PRow proposals.

# Sizewell Link Road Plans For Approval – Revision Schedule

Drawing Number	Revision	Drawing Title	Amendments
<b>Sizewell Link Road Plans For Approval – Part 2 (continued)</b>			
SZC-SZ0204-XX-000-DRW-100140	03	Sizewell Link Road Hawthorn Road Junction Proposed General Arrangement	Reflect revised Order Limits, road layout (where the SLR ties in with Hawthorn road) and PRow proposals.
SZC-SZ0204-XX-000-DRW-100137	03	Sizewell Link Road Fordley Road Junction Proposed General Arrangement	Reflect revised PRow proposals.
SZC-SZ0204-XX-000-DRW-100138	03	Sizewell Link Road Trust Farm Staggered Junction Proposed General Arrangement	Reflect revised PRow proposals.
SZC-SZ0204-XX-000-DRW-100065	03	Sizewell Link Road Middleton Moor Junction Proposed General Arrangement	Reflect change to Order Limits, road layout (where the Middleton Moor roundabout ties in with the B1122) and PRow proposals.
SZC-SZ0204-XX-000-DRW-100139	03	Sizewell Link Road Pretty Road Junction Proposed General Arrangement	Reflect Pretty Road bridge changing from NMU to a vehicular bridge and PRow proposals.
SZC-SZ0204-XX-000-DRW-100296	02	East Suffolk Line Bridge Proposed General Arrangement And Elevation	No updates made.
SZC-SZ0204-XX-000-DRW-100299	02	Pretty Road Footbridge Proposed General Arrangement And Elevation	Reflect Pretty Road bridge changing from NMU to vehicular bridge.
<b>Sizewell Link Road Plans For Approval – Part 3</b>			
SZC-SZ0701-XX-000-DRW-100147	03	Sizewell Link Road Proposed Landscape Masterplan And Finished Levels - Key Plan	Reflect change to the Order Limits, proposed road layout, proposed gravity drainage solution and revision to Pretty Road bridge.
SZC-SZ0701-XX-000-DRW-100170	03	Sizewell Link Road Proposed Landscape Masterplan And Finished Levels - Sheet 1 of 4	Reflect proposed gravity drainage solution.
SZC-SZ0701-XX-000-DRW-100171	03	Sizewell Link Road Proposed Landscape Masterplan And Finished Levels - Sheet 2 of 4	Reflect change to the Order Limits.

# Sizewell Link Road Plans For Approval - Revision Schedule

Drawing Number	Revision	Drawing Title	Amendments
<b>Sizewell Link Road Plans for Approval – Part 3 (continued)</b>			
SZC-SZ0701-XX-000-DRW-100172	03	Sizewell Link Road Proposed Landscape Masterplan And Finished Levels - Sheet 3 of 4	Reflect changes to the Order Limits and revision to Pretty Road bridge.
SZC-SZ0701-XX-000-DRW-100173	03	Sizewell Link Road Proposed Landscape Masterplan And Finished Levels - Sheet 4 of 4	Reflect revision to Pretty Road bridge and change to the road layout where the Sizewell Link road joins the B1122.
SZC-SZ0701-XX-000-DRW-100146	03	Sizewell Link Road Site Clearance Plan - Key Plan	Reflect change to the Order Limits.
SZC-SZ0701-XX-000-DRW-100174	03	Sizewell Link Road Site Clearance Plan Sheet 1 of 4	Reflect change to the Order Limits.
SZC-SZ0701-XX-000-DRW-100175	03	Sizewell Link Road Site Clearance Plan Sheet 2 of 4	Reflect change to the Order Limits.
SZC-SZ0701-XX-000-DRW-100176	03	Sizewell Link Road Site Clearance Plan Sheet 3 of 4	Reflect change to the Order Limits.
SZC-SZ0701-XX-000-DRW-100177	02	Sizewell Link Road Site Clearance Plan Sheet 4 of 4	No changes made.



**NOTES:**

1. FOR DETAILS OF PERMANENT AND TEMPORARY POSSESSION WITHIN ORDER LIMITS REFER TO LAND PLANS

**KEY:**

- DEVELOPMENT SITE BOUNDARY
- SOFTWORKS - EXISTING**
- - - - - RETAINED HEDGEROW
- - - - - RETAINED IMPORTANT HEDGEROW (HEDGEROW REGULATIONS 1997)
- RETAINED AND ENHANCED TREES AND SHRUBS
- RETAINED AND ENHANCED POND
- SOFTWORKS - PROPOSED**
- - - - - HEDGEROW PLANTING
- NATIVE TREE AND SHRUB PLANTING
- GRASSLAND - RETAINED OR REINSTATED
- TO BE REINSTATED UPON COMPLETION OF CONSTRUCTION WORKS
- ▨ EXISTING POND TO BE REINSTATED UPON COMPLETION OF CONSTRUCTION WORKS
- ▨ INDICATIVE POND FOR GREAT CRESTED NEWT MITIGATION
- INDICATIVE POND FOR BIODIVERSITY NET GAIN
- HARDWORKS - PROPOSED**
- - - - - HIGHWAY BOUNDARY FENCE
- VEHICLE SURFACING
- TRACK
- INDICATIVE LIGHTING COLUMN
- EARTHWORKS / INDICATIVE DRAINAGE - PROPOSED**
- ▨ CUTTING OR EMBANKMENT
- ▨ INDICATIVE ATTENUATION BASIN
- ▨ INDICATIVE SWALE
- PROPOSED WATERCOURSE CULVERT
- - - - - PROPOSED FLOOD RELIEF CULVERT
- PROPOSED DITCH CULVERT
- - - - - INDICATIVE WATERCOURSE DIVERSION
- INDICATIVE SURFACE WATER PUMPING STATION AND SURFACE WATER RISING MAIN

03	JUL 2021	LDA	LDA	PROPOSED CHANGES TO THE DCO APPLICATION - JULY 2021	SZC Co.
02	JAN 2021	LDA	LDA	PROPOSED CHANGES TO THE DCO APPLICATION - JANUARY 2021	SZC Co.
01	FEB 2020	LDA	LDA	DCO SUBMISSION	SZC Co.
REVISION	DATE	DRAWN	CHECKED	REASONS FOR REVISION / COMMENTS	APPROVED

NOT PROTECTIVELY MARKED

**COPYRIGHT:**

Reproduced from Ordnance Survey map with the permission of Ordnance Survey on behalf of the controller of Her Majesty's Stationery Office © Crown copyright (2021). All Rights reserved. NNB GenCo Licence: 0100060408



PROJECT:  
SIZEWELL C

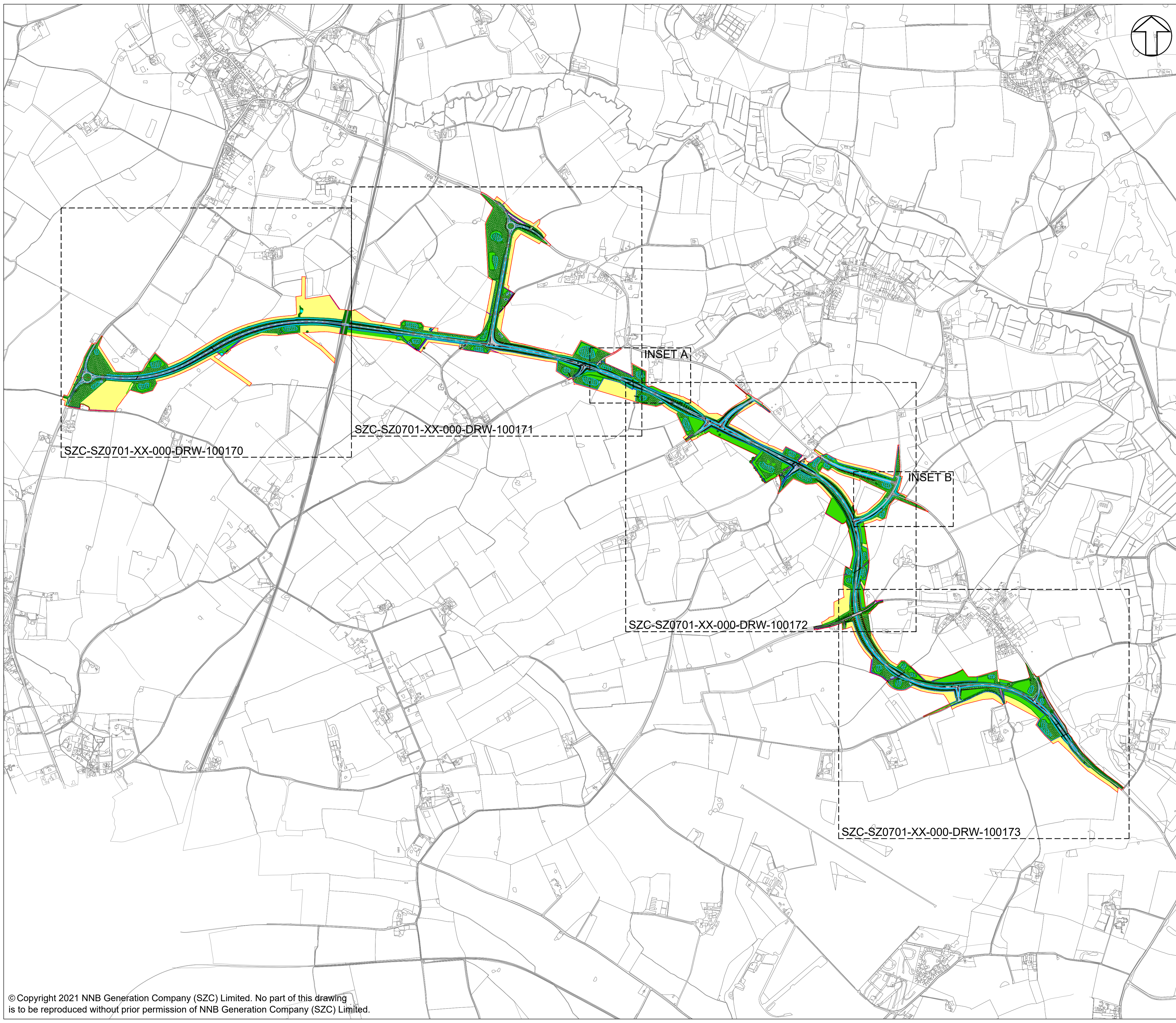
DOCUMENT:  
APPLICATION DRAWING - FOR APPROVAL  
REGULATION 5(2)(c)

DRAWING TITLE:  
SIZEWELL LINK ROAD  
PROPOSED LANDSCAPE MASTERPLAN  
AND FINISHED LEVELS  
KEY PLAN

DRAWING NO: SZC-SZ0701-XX-000-DRW-100147      REVISION: 03

DATE: JULY 2021      DRAWN: J.B.      SCALE: 1:10,000 @ A1

SCALE BAR: 200m 0 200 400 600m

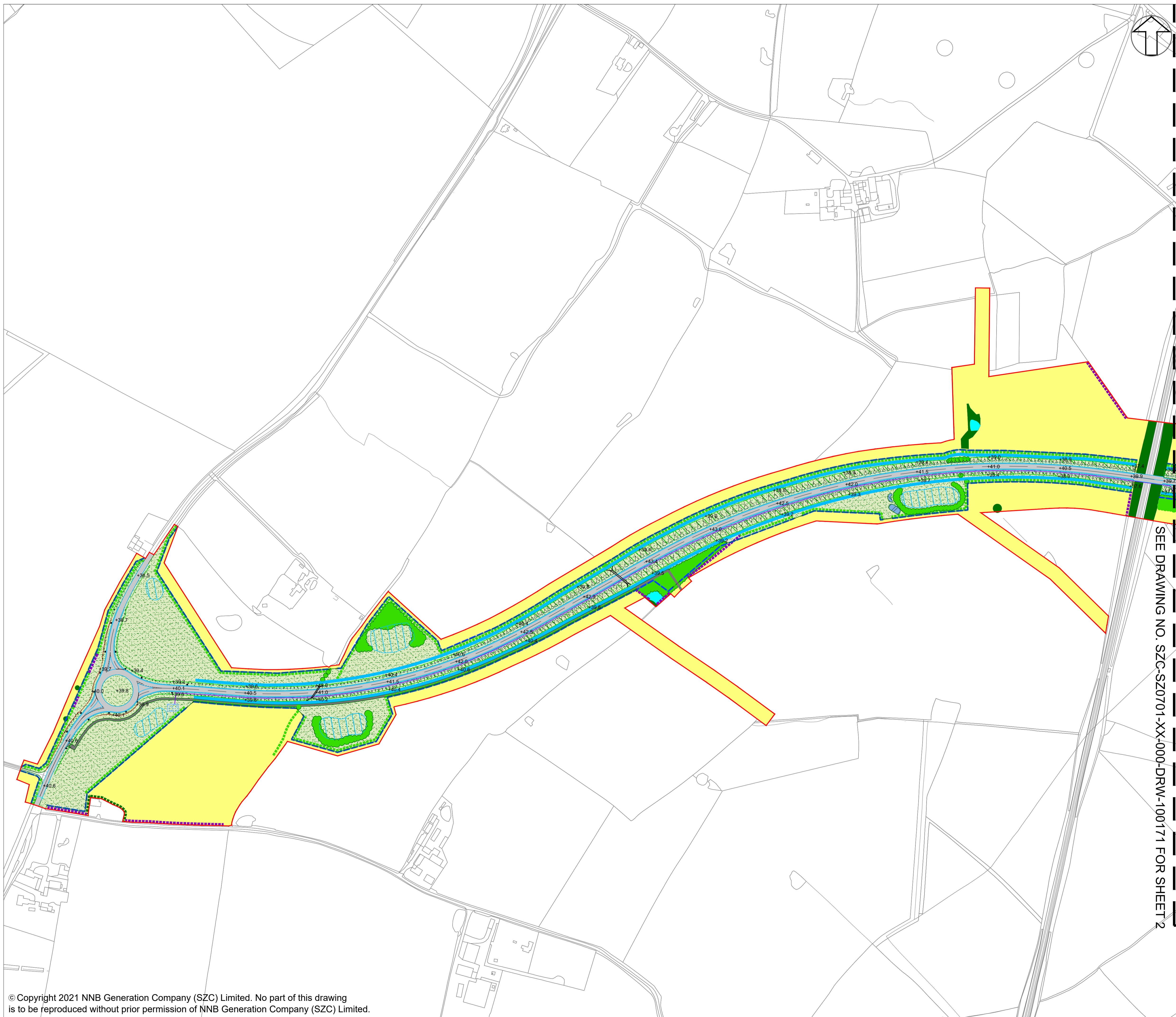


SZC-SZ0701-XX-000-DRW-100170

SZC-SZ0701-XX-000-DRW-100171

SZC-SZ0701-XX-000-DRW-100172

SZC-SZ0701-XX-000-DRW-100173



**NOTES:**  
 1. FOR DETAILS OF PERMANENT AND TEMPORARY POSSESSION WITHIN ORDER LIMITS REFER TO LAND PLANS

- KEY:**
- DEVELOPMENT SITE BOUNDARY
  - SOFTWORKS - EXISTING**
  - - - - - RETAINED HEDGEROW
  - - - - - RETAINED IMPORTANT HEDGEROW (HEDGEROW REGULATIONS 1997)
  - RETAINED AND ENHANCED TREES AND SHRUBS
  - RETAINED AND ENHANCED POND
  - SOFTWORKS - PROPOSED**
  - - - - - HEDGEROW PLANTING
  - NATIVE TREE AND SHRUB PLANTING
  - GRASSLAND - RETAINED OR REINSTATED
  - TO BE REINSTATED UPON COMPLETION OF CONSTRUCTION WORKS
  - EXISTING POND TO BE REINSTATED UPON COMPLETION OF CONSTRUCTION WORKS
  - INDICATIVE POND FOR GREAT CRESTED NEWT MITIGATION
  - INDICATIVE POND FOR BIODIVERSITY NET GAIN
  - HARDWORKS - PROPOSED**
  - - - - - HIGHWAY BOUNDARY FENCE
  - VEHICLE SURFACING
  - TRACK
  - INDICATIVE LIGHTING COLUMN
  - EARTHWORKS / INDICATIVE DRAINAGE - PROPOSED**
  - - - - - CUTTING OR EMBANKMENT
  - - - - - INDICATIVE ATTENUATION BASIN
  - - - - - INDICATIVE SWALE
  - PROPOSED WATERCOURSE CULVERT
  - - - - - PROPOSED FLOOD RELIEF CULVERT
  - PROPOSED DITCH CULVERT
  - - - - - INDICATIVE WATERCOURSE DIVERSION
  - - - - - INDICATIVE SURFACE WATER PUMPING STATION AND SURFACE WATER RISING MAIN

REVISION	DATE	DRAWN/CHECKED	REASONS FOR REVISION / COMMENTS	APPROVED	
03	JUL 2021	LDA	LDA	PROPOSED CHANGES TO THE DCO APPLICATION - JULY 2021	SZC Co.
02	JAN 2021	LDA	LDA	PROPOSED CHANGES TO THE DCO APPLICATION - JANUARY 2021	SZC Co.
01	FEB 2020	LDA	LDA	DCO SUBMISSION	SZC Co.

**NOT PROTECTIVELY MARKED**

**COPYRIGHT:**  
 Reproduced from Ordnance Survey map with the permission of Ordnance Survey on behalf of the controller of Her Majesty's Stationery Office © Crown copyright (2021). All Rights reserved. NNB GenCo Licence: 0100060408

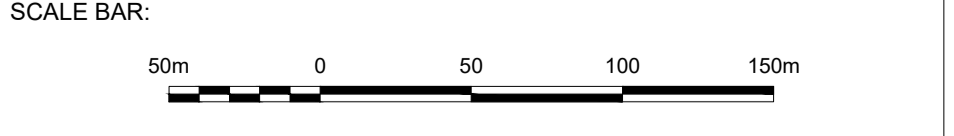


**PROJECT:**  
 SIZEWELL C

**DOCUMENT:**  
 APPLICATION DRAWING - FOR APPROVAL REGULATION 5(2)(o)

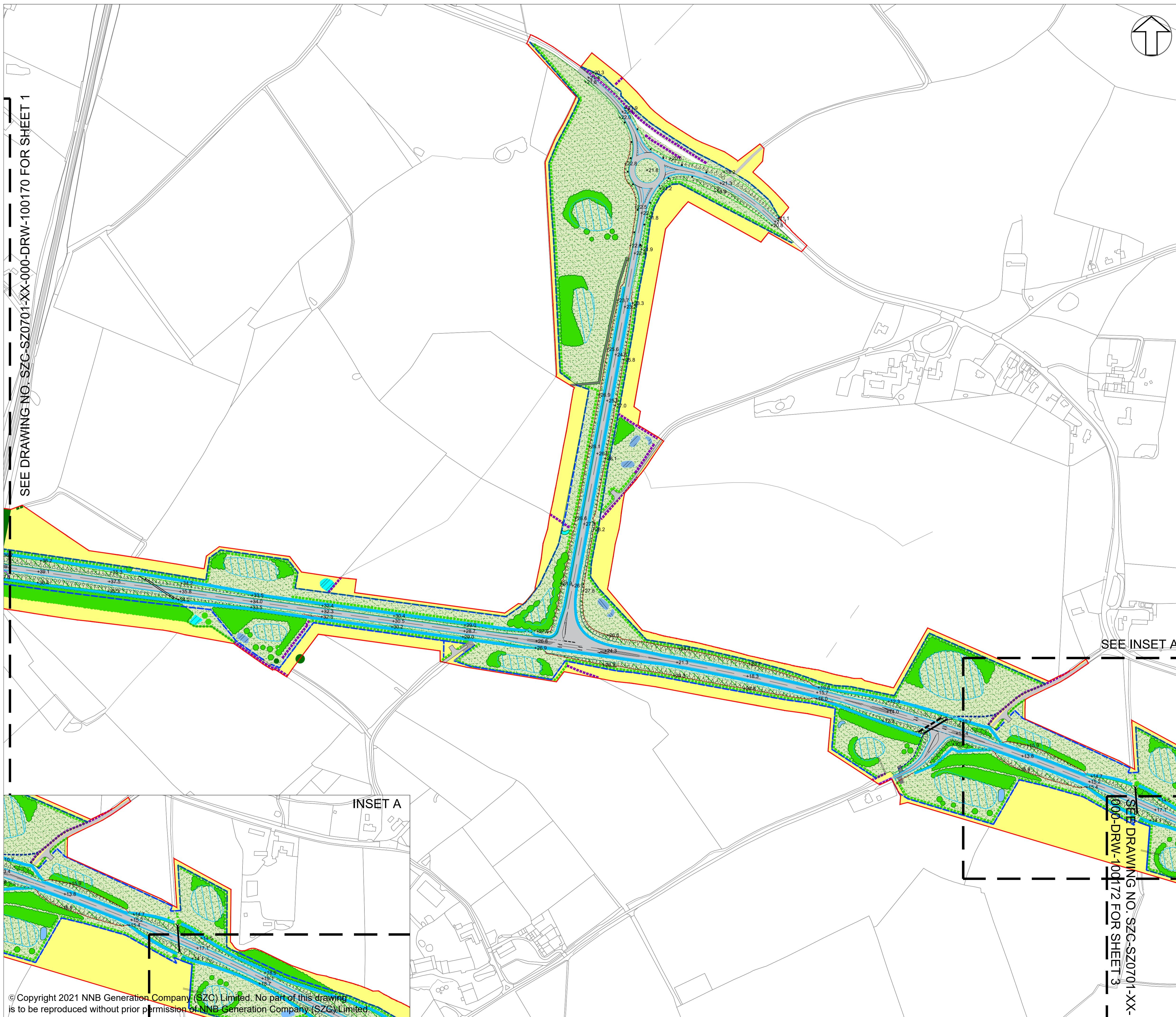
**DRAWING TITLE:**  
 SIZEWELL LINK ROAD PROPOSED LANDSCAPE MASTERPLAN AND FINISHED LEVELS SHEET 1 OF 4

<b>DRAWING NO:</b> SZC-SZ0701-XX-000-DRW-100170	<b>REVISION:</b> 03
<b>DATE:</b> JULY 2021	<b>DRAWN:</b> J.B.
<b>SCALE:</b> 1:2500 @ A1	

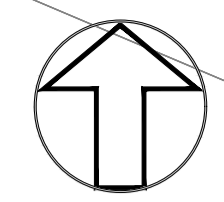


SEE DRAWING NO. SZC-SZ0701-XX-000-DRW-100171 FOR SHEET 2





SEE DRAWING NO. SZC-SZ0701-XX-000-DRW-100170 FOR SHEET 1



**NOTES:**  
1. FOR DETAILS OF PERMANENT AND TEMPORARY POSSESSION WITHIN ORDER LIMITS REFER TO LAND PLANS

- KEY:**
- DEVELOPMENT SITE BOUNDARY
  - SOFTWORKS - EXISTING**
  - - - - - RETAINED HEDGEROW
  - - - - - RETAINED IMPORTANT HEDGEROW (HEDGEROW REGULATIONS 1997)
  - RETAINED AND ENHANCED TREES AND SHRUBS
  - RETAINED AND ENHANCED POND
  - SOFTWORKS - PROPOSED**
  - - - - - HEDGEROW PLANTING
  - NATIVE TREE AND SHRUB PLANTING
  - GRASSLAND - RETAINED OR REINSTATED
  - TO BE REINSTATED UPON COMPLETION OF CONSTRUCTION WORKS
  - EXISTING POND TO BE REINSTATED UPON COMPLETION OF CONSTRUCTION WORKS
  - INDICATIVE POND FOR GREAT CRESTED NEWT MITIGATION
  - INDICATIVE POND FOR BIODIVERSITY NET GAIN
  - HARDWORKS - PROPOSED**
  - - - - - HIGHWAY BOUNDARY FENCE
  - VEHICLE SURFACING
  - TRACK
  - INDICATIVE LIGHTING COLUMN
  - EARTHWORKS / INDICATIVE DRAINAGE - PROPOSED**
  - - - - - CUTTING OR EMBANKMENT
  - INDICATIVE ATTENUATION BASIN
  - INDICATIVE SWALE
  - PROPOSED WATERCOURSE CULVERT
  - - - - - PROPOSED FLOOD RELIEF CULVERT
  - PROPOSED DITCH CULVERT
  - - - - - INDICATIVE WATERCOURSE DIVERSION
  - INDICATIVE SURFACE WATER PUMPING STATION AND SURFACE WATER RISING MAIN

REVISION	DATE	DRAWN/CHECKED	REASONS FOR REVISION / COMMENTS	APPROVED
03	JUL 2021	LDA LDA	PROPOSED CHANGES TO THE DCO APPLICATION - JULY 2021	SZC Co.
02	JAN 2021	LDA LDA	PROPOSED CHANGES TO THE DCO APPLICATION - JANUARY 2021	SZC Co.
01	FEB 2020	LDA LDA	DCO SUBMISSION	SZC Co.

NOT PROTECTIVELY MARKED

**COPYRIGHT:**  
Reproduced from Ordnance Survey map with the permission of Ordnance Survey on behalf of the controller of Her Majesty's Stationery Office © Crown copyright (2021). All Rights reserved. NNB GenCo Licence: 0100060408

SEE INSET A

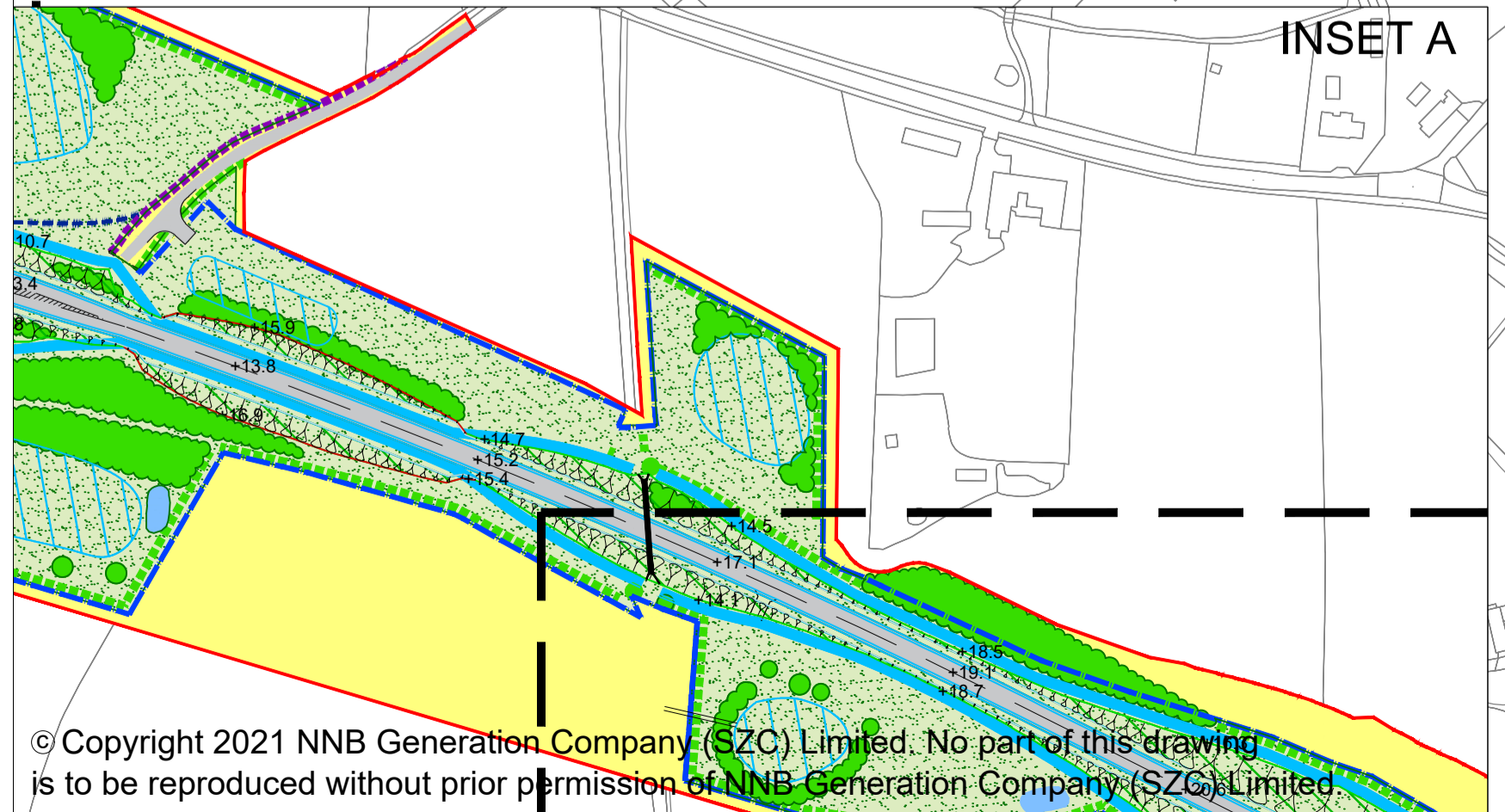
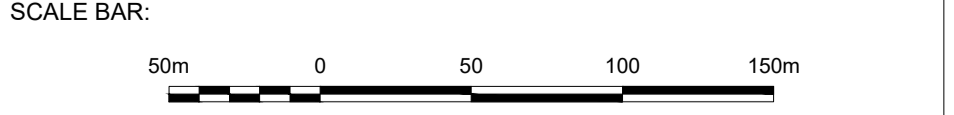


PROJECT:  
SIZEWELL C

DOCUMENT:  
APPLICATION DRAWING - FOR APPROVAL REGULATION 5(2)(c)

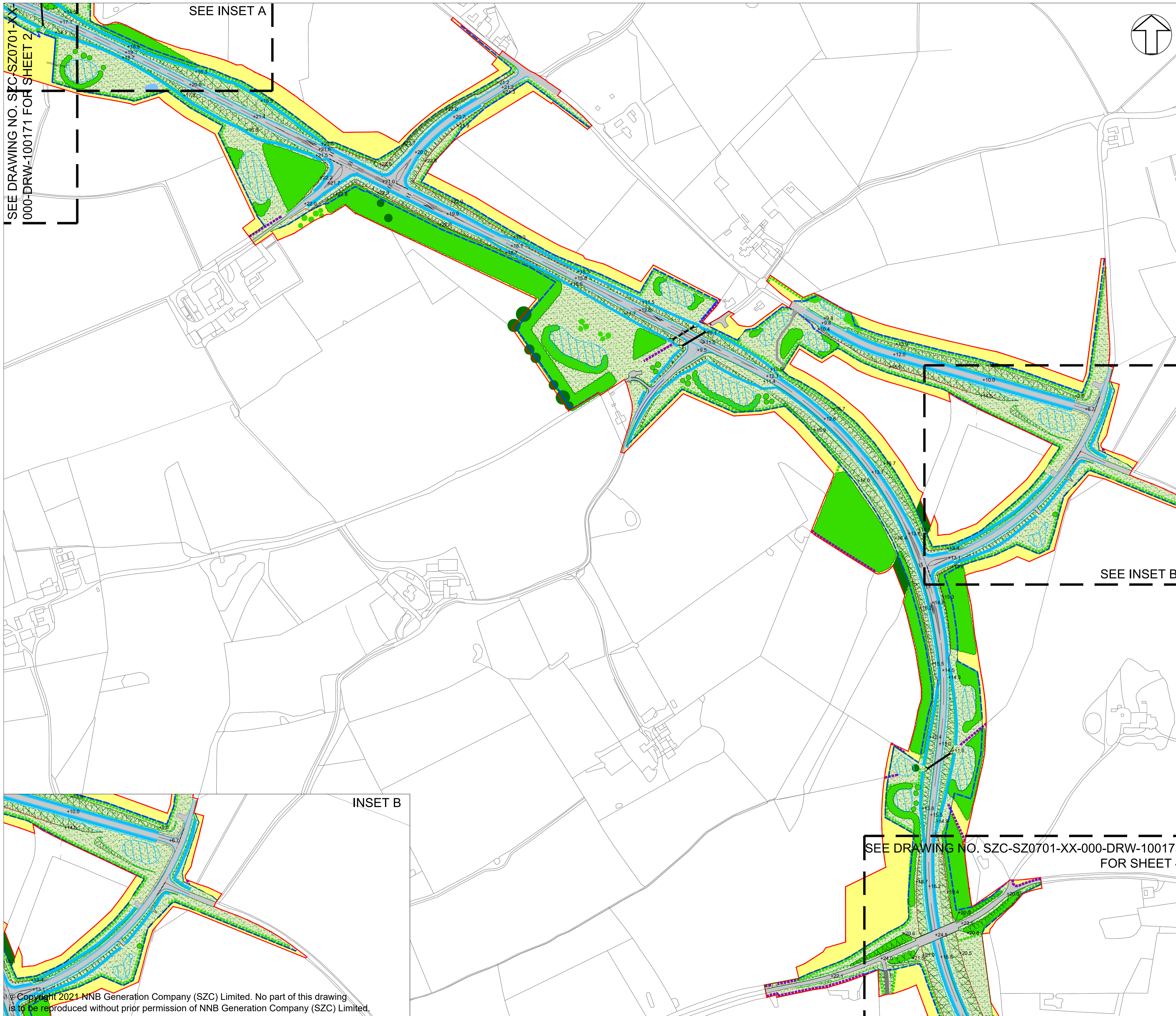
DRAWING TITLE:  
SIZEWELL LINK ROAD PROPOSED LANDSCAPE MASTERPLAN AND FINISHED LEVELS SHEET 2 OF 4

DRAWING NO: SZC-SZ0701-XX-000-DRW-100171	REVISION: 03
DATE: JULY 2021	DRAWN: J.B.
SCALE: 1:2500 @ A1	




INSET A

SEE DRAWING NO. SZC-SZ0701-XX-000-DRW-100172 FOR SHEET 3



SEE INSET A

SEE DRAWING NO. SZC-SZ0701-XX-000-DRW-100171 FOR SHEET 2



**NOTES:**  
1. FOR DETAILS OF PERMANENT AND TEMPORARY POSSESSION WITHIN ORDER LIMITS REFER TO LAND PLANS

- KEY:**
- DEVELOPMENT SITE BOUNDARY
  - SOFTWORKS - EXISTING**
  - - - - - RETAINED HEDGEROW
  - - - - - RETAINED IMPORTANT HEDGEROW (HEDGEROW REGULATIONS 1997)
  - RETAINED AND ENHANCED TREES AND SHRUBS
  - RETAINED AND ENHANCED POND
  - SOFTWORKS - PROPOSED**
  - - - - - HEDGEROW PLANTING
  - NATIVE TREE AND SHRUB PLANTING
  - GRASSLAND - RETAINED OR REINSTATED
  - TO BE REINSTATED UPON COMPLETION OF CONSTRUCTION WORKS
  - EXISTING POND TO BE REINSTATED UPON COMPLETION OF CONSTRUCTION WORKS
  - INDICATIVE POND FOR GREAT CRESTED NEWT MITIGATION
  - INDICATIVE POND FOR BIODIVERSITY NET GAIN
  - HARDWORKS - PROPOSED**
  - - - - - HIGHWAY BOUNDARY FENCE
  - VEHICLE SURFACING
  - TRACK
  - INDICATIVE LIGHTING COLUMN
  - EARTHWORKS / INDICATIVE DRAINAGE - PROPOSED**
  - - - - - CUTTING OR EMBANKMENT
  - - - - - INDICATIVE ATTENUATION BASIN
  - - - - - INDICATIVE SWALE
  - PROPOSED WATERCOURSE CULVERT
  - - - - - PROPOSED FLOOD RELIEF CULVERT
  - PROPOSED DITCH CULVERT
  - - - - - INDICATIVE WATERCOURSE DIVERSION
  - - - - - INDICATIVE SURFACE WATER PUMPING STATION AND SURFACE WATER RISING MAIN

03	JUL 2021	LDA	LDA	PROPOSED CHANGES TO THE DCO APPLICATION - JULY 2021	SZC Co.
02	JAN 2021	LDA	LDA	PROPOSED CHANGES TO THE DCO APPLICATION - JANUARY 2021	SZC Co.
01	FEB 2020	LDA	LDA	DCO SUBMISSION	SZC Co.
REVISION	DATE	DRAWN/CHECKED	REASONS FOR REVISION / COMMENTS	APPROVED	

NOT PROTECTIVELY MARKED

**COPYRIGHT:**  
Reproduced from Ordnance Survey map with the permission of Ordnance Survey on behalf of the controller of Her Majesty's Stationery Office © Crown copyright (2021). All Rights reserved. NNB GenCo Licence: 0100060408



PROJECT:  
SIZEWELL C

DOCUMENT:  
APPLICATION DRAWING - FOR APPROVAL REGULATION 5(2)(c)

DRAWING TITLE:  
SIZEWELL LINK ROAD  
PROPOSED LANDSCAPE MASTERPLAN  
AND FINISHED LEVELS  
SHEET 3 OF 4

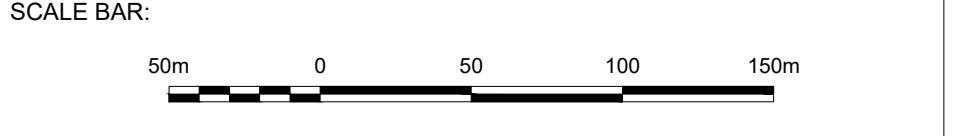
DRAWING NO:  
SZC-SZ0701-XX-000-DRW-100172

REVISION:  
03

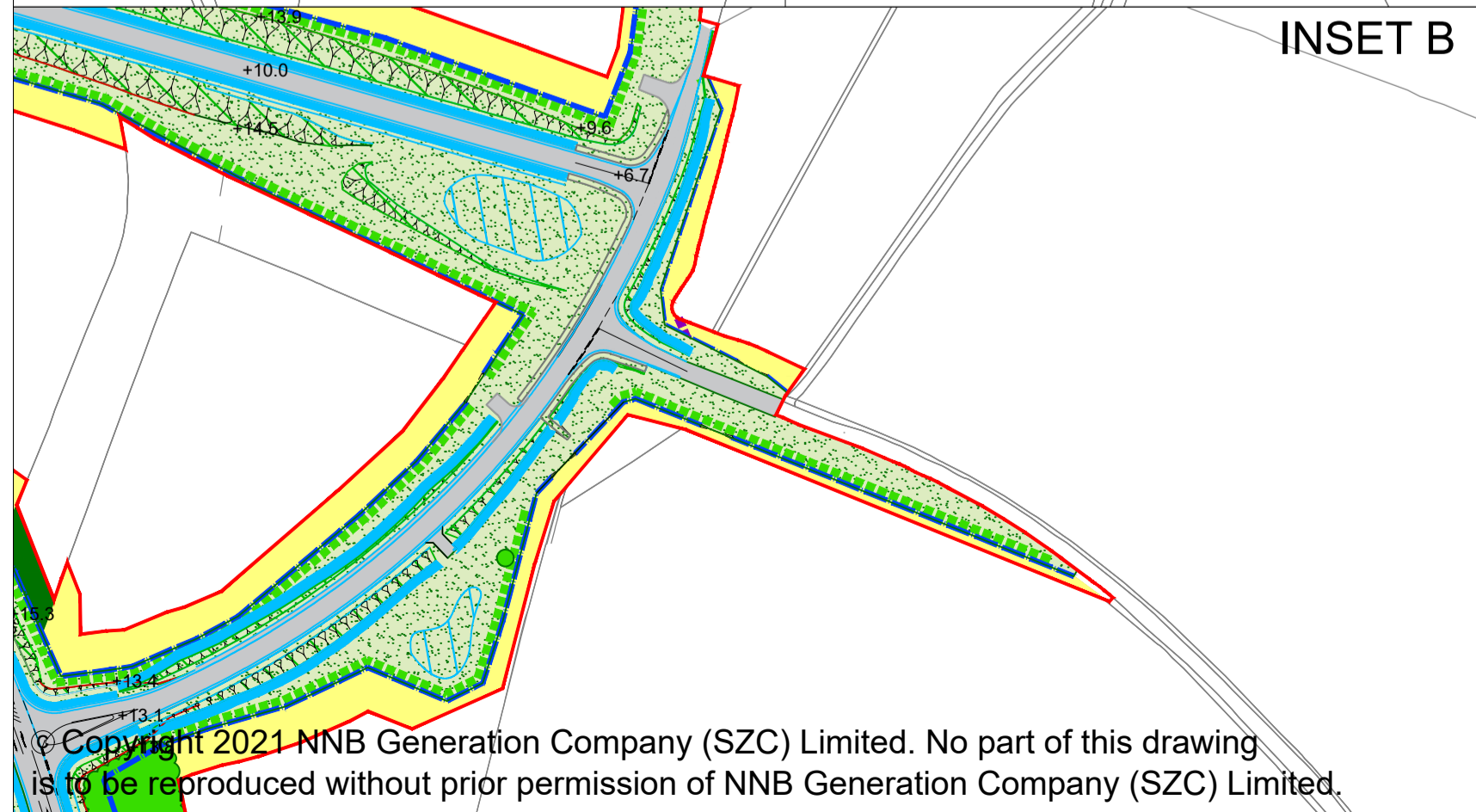
DATE:  
JULY 2021

DRAWN:  
J.B.

SCALE:  
1:2500 @ A1

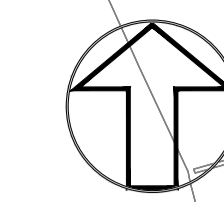


INSET B



SEE INSET B

SEE DRAWING NO. SZC-SZ0701-XX-000-DRW-100173 FOR SHEET 4



**NOTES:**  
 1. FOR DETAILS OF PERMANENT AND TEMPORARY POSSESSION WITHIN ORDER LIMITS REFER TO LAND PLANS

- KEY:**
- DEVELOPMENT SITE BOUNDARY
  - SOFTWORKS - EXISTING**
  - - - - - RETAINED HEDGEROW
  - - - - - RETAINED IMPORTANT HEDGEROW (HEDGEROW REGULATIONS 1997)
  - RETAINED AND ENHANCED TREES AND SHRUBS
  - RETAINED AND ENHANCED POND
  - SOFTWORKS - PROPOSED**
  - - - - - HEDGEROW PLANTING
  - NATIVE TREE AND SHRUB PLANTING
  - GRASSLAND - RETAINED OR REINSTATED
  - TO BE REINSTATED UPON COMPLETION OF CONSTRUCTION WORKS
  - EXISTING POND TO BE REINSTATED UPON COMPLETION OF CONSTRUCTION WORKS
  - INDICATIVE POND FOR GREAT CRESTED NEWT MITIGATION
  - INDICATIVE POND FOR BIODIVERSITY NET GAIN
  - HARDWORKS - PROPOSED**
  - - - - - HIGHWAY BOUNDARY FENCE
  - VEHICLE SURFACING
  - TRACK
  - INDICATIVE LIGHTING COLUMN
  - EARTHWORKS / INDICATIVE DRAINAGE - PROPOSED**
  - - - - - CUTTING OR EMBANKMENT
  - - - - - INDICATIVE ATTENUATION BASIN
  - - - - - INDICATIVE SWALE
  - PROPOSED WATERCOURSE CULVERT
  - - - - - PROPOSED FLOOD RELIEF CULVERT
  - PROPOSED DITCH CULVERT
  - - - - - INDICATIVE WATERCOURSE DIVERSION
  - INDICATIVE SURFACE WATER PUMPING STATION AND SURFACE WATER RISING MAIN

03	JUL 2021	LDA	LDA	PROPOSED CHANGES TO THE DCO APPLICATION - JULY 2021	SZC Co.
02	JAN 2021	LDA	LDA	PROPOSED CHANGES TO THE DCO APPLICATION - JANUARY 2021	SZC Co.
01	FEB 2020	LDA	LDA	DCO SUBMISSION	SZC Co.

REVISION: DATE DRAWN/CHECKED REASONS FOR REVISION / COMMENTS APPROVED

**NOT PROTECTIVELY MARKED**

**COPYRIGHT:**  
 Reproduced from Ordnance Survey map with the permission of Ordnance Survey on behalf of the controller of Her Majesty's Stationery Office © Crown copyright (2021). All Rights reserved. NNB GenCo Licence: 0100060408



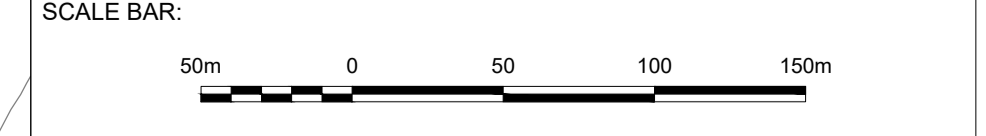
PROJECT:  
**SIZEWELL C**

DOCUMENT:  
**APPLICATION DRAWING - FOR APPROVAL REGULATION 5(2)(c)**

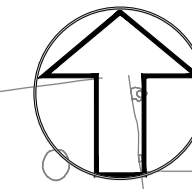
DRAWING TITLE:  
**SIZEWELL LINK ROAD PROPOSED LANDSCAPE MASTERPLAN AND FINISHED LEVELS SHEET 4 OF 4**

DRAWING NO:  
**SZC-SZ0701-XX-000-DRW-100173** REVISION: **03**

DATE: **JULY 2021** DRAWN: **J.B.** SCALE: **1:2500 @ A1**



SEE DRAWING NO. SZC-SZ0701-XX-000-DRW-100172 FOR SHEET 3



**NOTES:**

1. FOR DETAILS OF PERMANENT AND TEMPORARY POSSESSION WITHIN ORDER LIMITS REFER TO LAND PLANS
2. THE LOCATIONS OF FEATURES SHOWN ARE INDICATIVE ONLY. EXACT LOCATIONS TO BE CONFIRMED ON SITE
3. ADDITIONAL FEATURES MAY BE PRESENT ON SITE THAT HAVE NOT BEEN IDENTIFIED
4. THIS DRAWING IS BASED ON AERIAL PHOTOGRAPHS AND SITE VISITS
5. FOR HEDGEROW REFERENCES (H01-H63) PLEASE REFER TO SCHEDULE 21 OF DRAFT DCO (DOC REF 3.1 (D))
6. WITHIN THE AREA SHOWN AS 'GENERAL SITE CLEARANCE' NOT EVERYTHING WOULD BE CLEARED. SITE CLEARANCE WOULD BE THE MINIMUM REQUIRED TO UNDERTAKE THE WORKS. GENERAL SITE CLEARANCE CONSISTS OF REMOVAL OF OVERGROWN VEGETATION IN VERGES, AND TOPSOIL REMOVAL AND DISPOSAL.

**KEY:**

-  DEVELOPMENT SITE BOUNDARY
-  RETAINED HEDGEROW
-  RETAINED IMPORTANT HEDGEROW (HEDGEROW REGULATIONS 1997)
-  RETAINED AND ENHANCED TREES AND SHRUBS
-  RETAINED AND ENHANCED POND
-  AREA OF GENERAL SITE CLEARANCE FOR CONSTRUCTION WORKS WITHIN THE SITE
-  VEGETATION TO BE REMOVED
-  IMPORTANT HEDGEROW (HEDGEROW REGULATIONS 1997) TO BE REMOVED
-  POND TO BE REMOVED

03	JUL 2021	LDA	LDA	PROPOSED CHANGES TO THE DCO APPLICATION - JULY 2021	SZC Co.
02	JAN 2021	LDA	LDA	PROPOSED CHANGES TO THE DCO APPLICATION - JANUARY 2021	SZC Co.
01	FEB 2020	LDA	LDA	DCO SUBMISSION	SZC Co.
REVISION	DATE	DRAWN/CHECKED	REASONS FOR REVISION / COMMENTS		APPROVED

NOT PROTECTIVELY MARKED

**COPYRIGHT:**

Reproduced from Ordnance Survey map with the permission of Ordnance Survey on behalf of the controller of Her Majesty's Stationery Office © Crown copyright (2021). All Rights reserved. NNB GenCo Licence: 0100060408



PROJECT:  
SIZEWELL C

DOCUMENT:  
APPLICATION DRAWING - FOR APPROVAL  
REGULATION 5(2)(c)

DRAWING TITLE:  
SIZEWELL LINK ROAD  
SITE CLEARANCE PLAN  
KEY PLAN

DRAWING NO:  
SZC-SZ0701-XX-000-DRW-100146

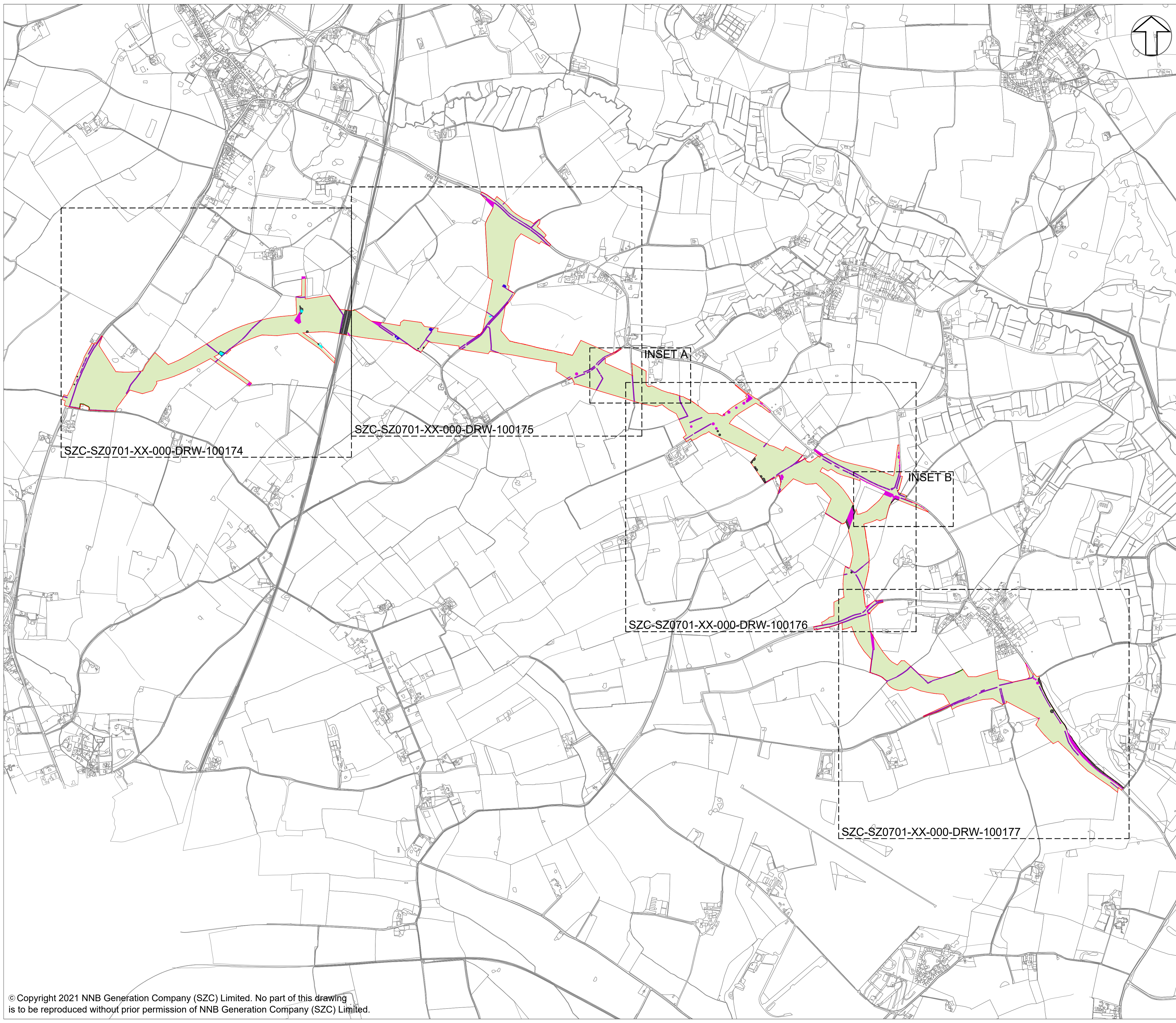
REVISION:  
03

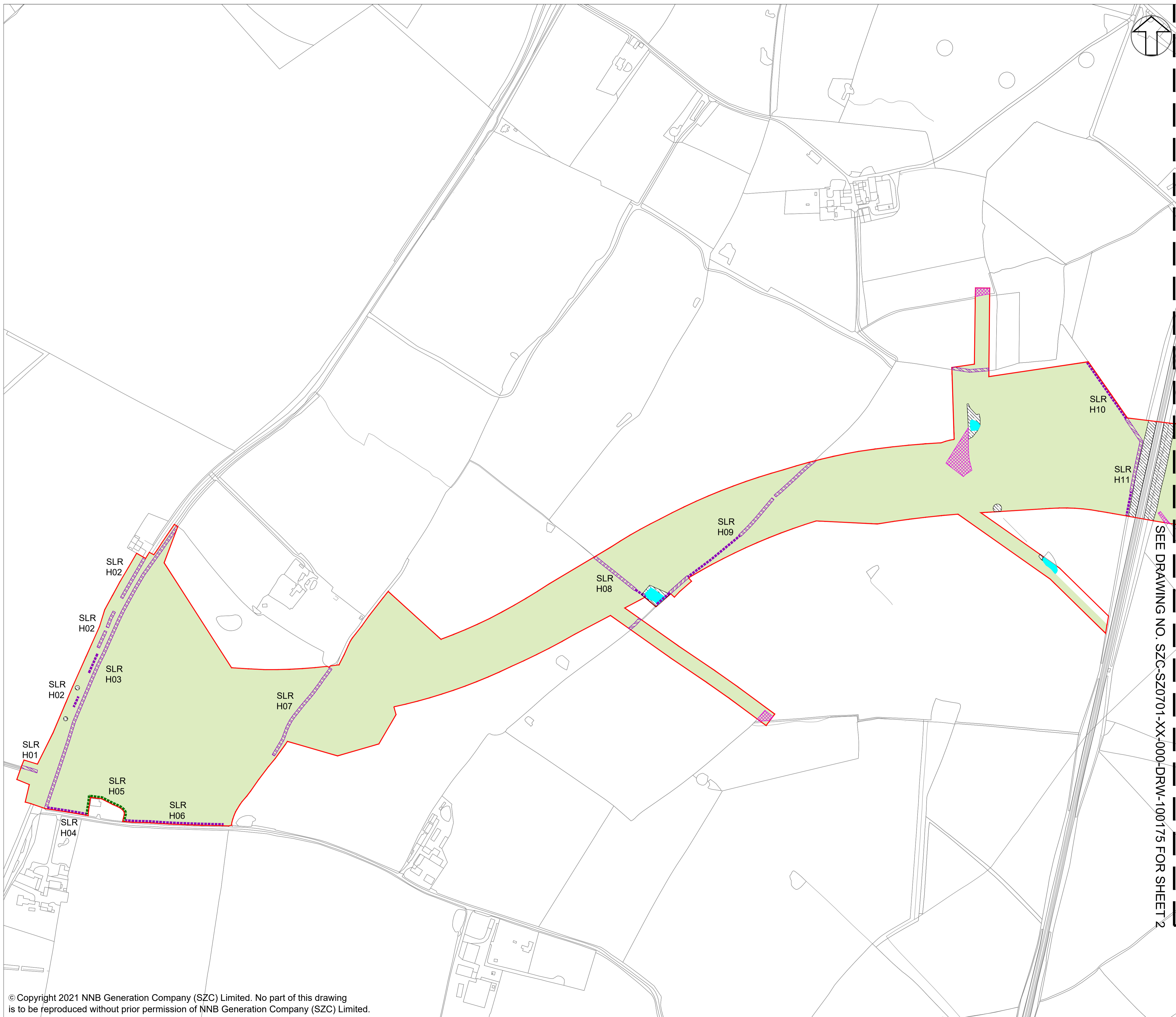
DATE: JULY 2021

DRAWN: J.B.

SCALE: 1:10,000 @ A1

SCALE BAR:  
0 200 400 600m





**NOTES:**

- FOR DETAILS OF PERMANENT AND TEMPORARY POSSESSION WITHIN ORDER LIMITS REFER TO LAND PLANS
- THE LOCATIONS OF FEATURES SHOWN ARE INDICATIVE ONLY. EXACT LOCATIONS TO BE CONFIRMED ON SITE
- ADDITIONAL FEATURES MAY BE PRESENT ON SITE THAT HAVE NOT BEEN IDENTIFIED
- THIS DRAWING IS BASED ON AERIAL PHOTOGRAPHS AND SITE VISITS
- FOR HEDGEROW REFERENCES (H01-H63) PLEASE REFER TO SCHEDULE 21 OF DRAFT DCO (DOC REF 3.1 (D))
- WITHIN THE AREA SHOWN AS 'GENERAL SITE CLEARANCE' NOT EVERYTHING WOULD BE CLEARED. SITE CLEARANCE WOULD BE THE MINIMUM REQUIRED TO UNDERTAKE THE WORKS. GENERAL SITE CLEARANCE CONSISTS OF REMOVAL OF OVERGROWN VEGETATION IN VERGES, AND TOPSOIL REMOVAL AND DISPOSAL.

**KEY:**

- DEVELOPMENT SITE BOUNDARY
- - - - - RETAINED HEDGEROW
- - - - - RETAINED IMPORTANT HEDGEROW (HEDGEROW REGULATIONS 1997)
- RETAINED AND ENHANCED TREES AND SHRUBS
- RETAINED AND ENHANCED POND
- AREA OF GENERAL SITE CLEARANCE FOR CONSTRUCTION WORKS WITHIN THE SITE
- VEGETATION TO BE REMOVED
- IMPORTANT HEDGEROW (HEDGEROW REGULATIONS 1997) TO BE REMOVED
- POND TO BE REMOVED

REVISION	DATE	DRAWN/CHECKED	REASONS FOR REVISION / COMMENTS	APPROVED
03	JUL 2021	LDA	PROPOSED CHANGES TO THE DCO APPLICATION - JULY 2021	SZC Co.
02	JAN 2021	LDA	PROPOSED CHANGES TO THE DCO APPLICATION - JANUARY 2021	SZC Co.
01	FEB 2020	LDA	DCO SUBMISSION	SZC Co.

SEE DRAWING NO. SZC-SZ0701-XX-000-DRW-100175 FOR SHEET 2

NOT PROTECTIVELY MARKED

**COPYRIGHT:**  
 Reproduced from Ordnance Survey map with the permission of Ordnance Survey on behalf of the controller of Her Majesty's Stationery Office © Crown copyright (2021). All Rights reserved. NNB GenCo Licence: 0100060408




PROJECT:  
 SIZEWELL C


DOCUMENT:  
 APPLICATION DRAWING - FOR APPROVAL REGULATION 5(2)(o)

DRAWING TITLE:  
 SIZEWELL LINK ROAD SITE CLEARANCE PLAN SHEET 1 OF 4

DRAWING NO: SZC-SZ0701-XX-000-DRW-100174 REVISION: 03

DATE: JULY 2021 DRAWN: J.B. SCALE: 1:2500 @ A1














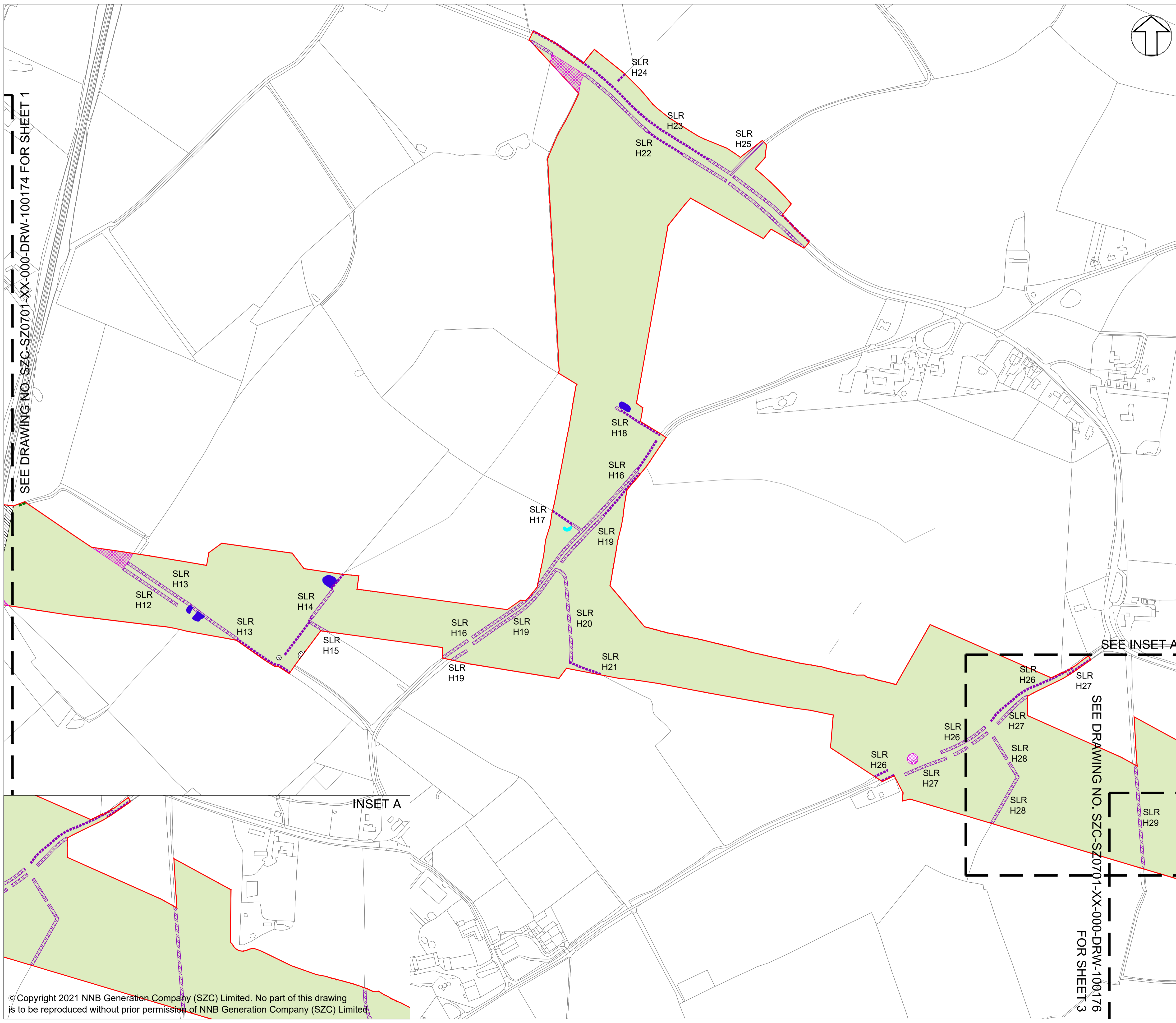
**NOTES:**

- FOR DETAILS OF PERMANENT AND TEMPORARY POSSESSION WITHIN ORDER LIMITS REFER TO LAND PLANS
- THE LOCATIONS OF FEATURES SHOWN ARE INDICATIVE ONLY. EXACT LOCATIONS TO BE CONFIRMED ON SITE
- ADDITIONAL FEATURES MAY BE PRESENT ON SITE THAT HAVE NOT BEEN IDENTIFIED
- THIS DRAWING IS BASED ON AERIAL PHOTOGRAPHS AND SITE VISITS
- FOR HEDGEROW REFERENCES (H01-H63) PLEASE REFER TO SCHEDULE 21 OF DRAFT DCO (DOC REF 3.1 (D))
- WITHIN THE AREA SHOWN AS 'GENERAL SITE CLEARANCE' NOT EVERYTHING WOULD BE CLEARED. SITE CLEARANCE WOULD BE THE MINIMUM REQUIRED TO UNDERTAKE THE WORKS. GENERAL SITE CLEARANCE CONSISTS OF REMOVAL OF OVERGROWN VEGETATION IN VERGES, AND TOPSOIL REMOVAL AND DISPOSAL.

**KEY:**

-  DEVELOPMENT SITE BOUNDARY
-  RETAINED HEDGEROW
-  RETAINED IMPORTANT HEDGEROW (HEDGEROW REGULATIONS 1997)
-  RETAINED AND ENHANCED TREES AND SHRUBS
-  RETAINED AND ENHANCED POND
-  AREA OF GENERAL SITE CLEARANCE FOR CONSTRUCTION WORKS WITHIN THE SITE
-  VEGETATION TO BE REMOVED
-  IMPORTANT HEDGEROW (HEDGEROW REGULATIONS 1997) TO BE REMOVED
-  POND TO BE REMOVED

SEE DRAWING NO. SZC-SZ0701-XX-000-DRW-100174 FOR SHEET 1



REVISION	DATE	DRAWN/CHECKED	REASONS FOR REVISION / COMMENTS	APPROVED	
03	JUL 2021	LDA	LDA	PROPOSED CHANGES TO THE DCO APPLICATION - JULY 2021	SZC Co.
02	JAN 2021	LDA	LDA	PROPOSED CHANGES TO THE DCO APPLICATION - JANUARY 2021	SZC Co.
01	FEB 2020	LDA	LDA	DCO SUBMISSION	SZC Co.

NOT PROTECTIVELY MARKED

**COPYRIGHT:**  
 Reproduced from Ordnance Survey map with the permission of Ordnance Survey on behalf of the controller of Her Majesty's Stationery Office © Crown copyright (2021). All Rights reserved. NNB GenCo Licence: 0100060408



PROJECT:  
 SIZEWELL C

DOCUMENT:  
 APPLICATION DRAWING - FOR APPROVAL REGULATION 5(2)(c)

DRAWING TITLE:  
 SIZEWELL LINK ROAD SITE CLEARANCE PLAN SHEET 2 OF 4

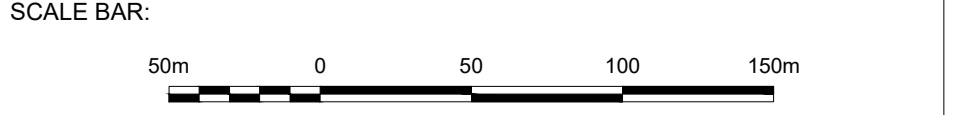
DRAWING NO:  
 SZC-SZ0701-XX-000-DRW-100175

REVISION:  
 03

DATE:  
 JULY 2021

DRAWN:  
 J.B.

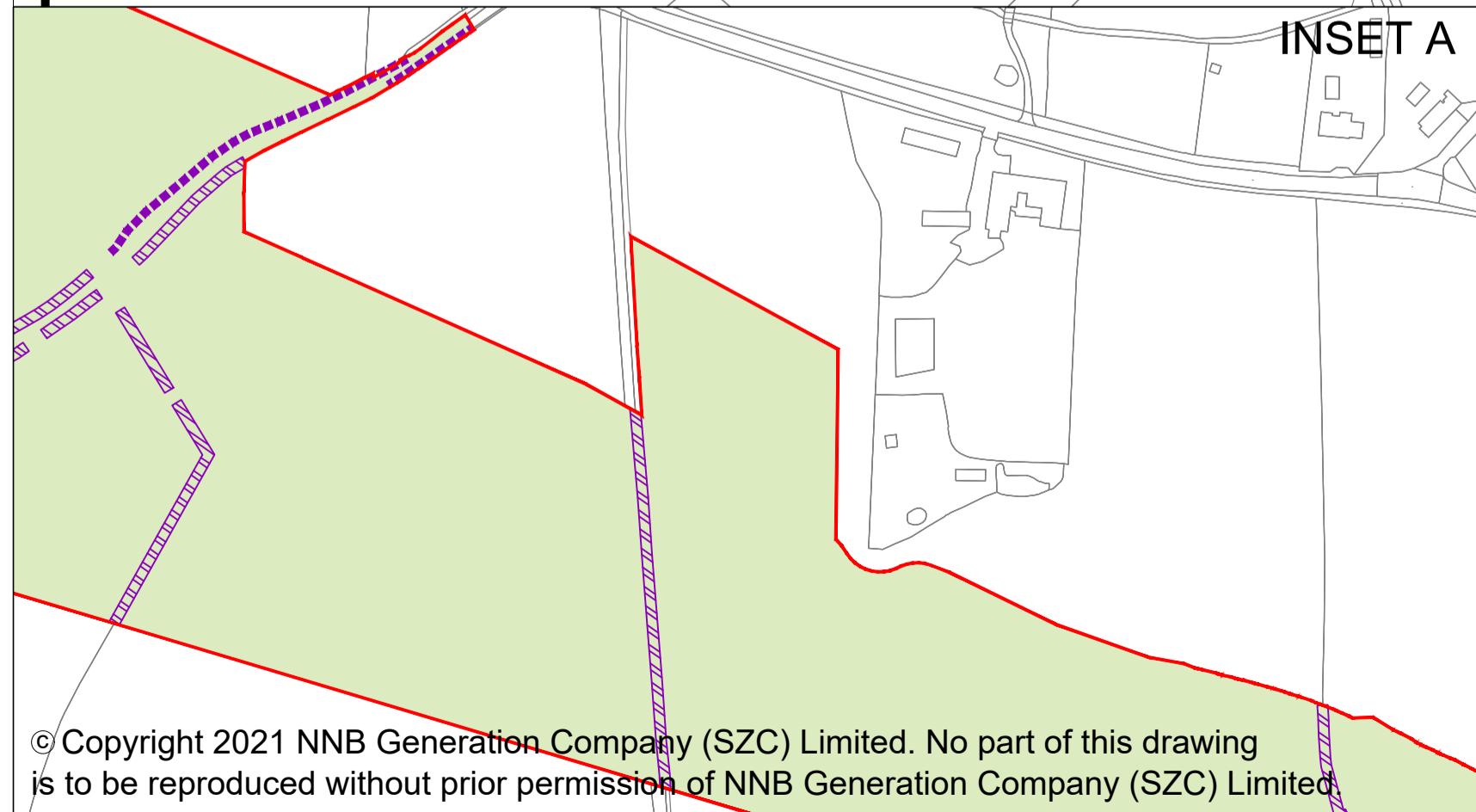
SCALE:  
 1:2500 @ A1

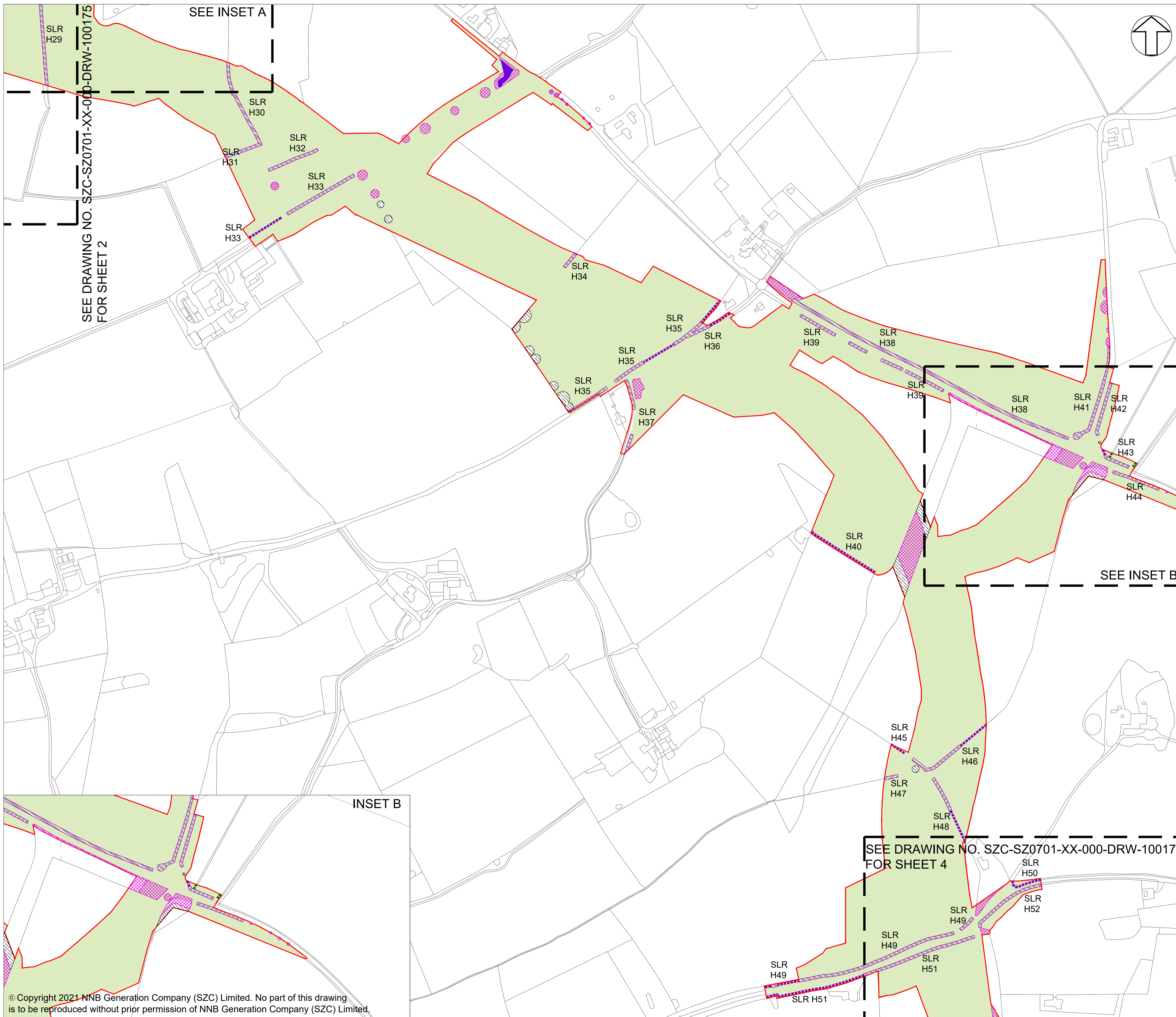


SEE INSET A

SEE DRAWING NO. SZC-SZ0701-XX-000-DRW-100176 FOR SHEET 3

INSET A





**NOTES:**

- FOR DETAILS OF PERMANENT AND TEMPORARY POSSESSION WITHIN ORDER LIMITS REFER TO LAND PLANS
- THE LOCATIONS OF FEATURES SHOWN ARE INDICATIVE ONLY. EXACT LOCATIONS TO BE CONFIRMED ON SITE
- ADDITIONAL FEATURES MAY BE PRESENT ON SITE THAT HAVE NOT BEEN IDENTIFIED
- THIS DRAWING IS BASED ON AERIAL PHOTOGRAPHS AND SITE VISITS
- FOR HEDGEROW REFERENCES (H01-H63) PLEASE REFER TO SCHEDULE 21 OF DRAFT DCO (DOC REF 3.1 (D))
- WITHIN THE AREA SHOWN AS 'GENERAL SITE CLEARANCE' NOT EVERYTHING WOULD BE CLEARED. SITE CLEARANCE WOULD BE THE MINIMUM REQUIRED TO UNDERTAKE THE WORKS. GENERAL SITE CLEARANCE CONSISTS OF REMOVAL OF OVERGROWN VEGETATION IN VERGES, AND TOPSOIL REMOVAL AND DISPOSAL.

**KEY:**

- DEVELOPMENT SITE BOUNDARY
- - - - - RETAINED HEDGEROW
- - - - - RETAINED IMPORTANT HEDGEROW (HEDGEROW REGULATIONS 1997)
- RETAINED AND ENHANCED TREES AND SHRUBS
- RETAINED AND ENHANCED POND
- AREA OF GENERAL SITE CLEARANCE FOR CONSTRUCTION WORKS WITHIN THE SITE
- VEGETATION TO BE REMOVED
- IMPORTANT HEDGEROW (HEDGEROW REGULATIONS 1997) TO BE REMOVED
- POND TO BE REMOVED

REVISION	DATE	DRAWN/CHECKED	REASONS FOR REVISION / COMMENTS	APPROVED
03	JUL 2021	LDA LDA	PROPOSED CHANGES TO THE DCO APPLICATION - JULY 2021	SZC Co.
02	JAN 2021	LDA LDA	PROPOSED CHANGES TO THE DCO APPLICATION - JANUARY 2021	SZC Co.
01	FEB 2020	LDA LDA	DCO SUBMISSION	SZC Co.

**NOT PROTECTIVELY MARKED**

**COPYRIGHT:**  
 Reproduced from Ordnance Survey map with the permission of Ordnance Survey on behalf of the controller of Her Majesty's Stationery Office © Crown copyright (2021). All Rights reserved. NNB GenCo Licence: 0100060408



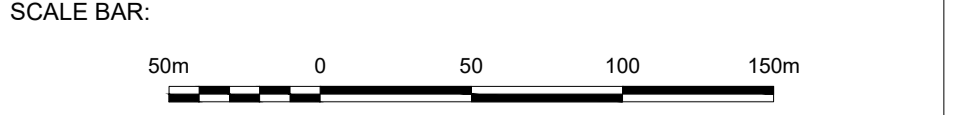
**PROJECT:**  
SIZEWELL C

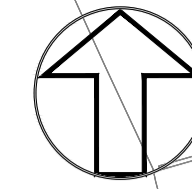
**DOCUMENT:**  
APPLICATION DRAWING - FOR APPROVAL REGULATION 5(2)(c)

**DRAWING TITLE:**  
SIZEWELL LINK ROAD SITE CLEARANCE PLAN SHEET 3 OF 4

**DRAWING NO:** SZC-SZ0701-XX-000-DRW-100176 **REVISION:** 03

**DATE:** JULY 2021 **DRAWN:** J.B. **SCALE:** 1:2500 @ A1





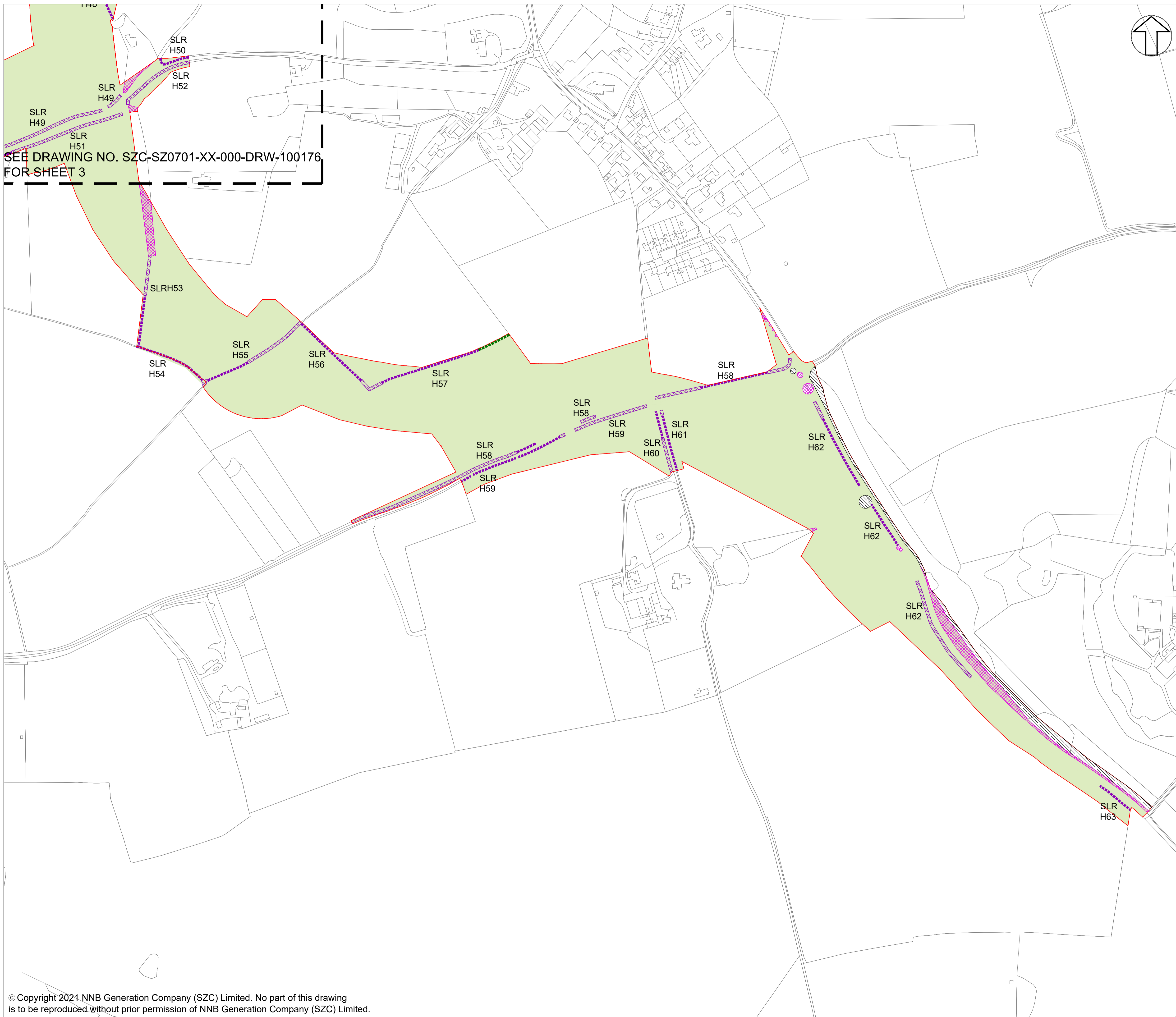
**NOTES:**

- FOR DETAILS OF PERMANENT AND TEMPORARY POSSESSION WITHIN ORDER LIMITS REFER TO LAND PLANS.
- THE LOCATIONS OF FEATURES SHOWN ARE INDICATIVE ONLY. EXACT LOCATIONS TO BE CONFIRMED ON SITE.
- ADDITIONAL FEATURES MAY BE PRESENT ON SITE THAT HAVE NOT BEEN IDENTIFIED.
- THIS DRAWING IS BASED ON AERIAL PHOTOGRAPHS AND SITE VISITS.
- FOR HEDGEROW REFERENCES (H01-H63) PLEASE REFER TO SCHEDULE 21 OF DRAFT DCO (DOC REF 3.1)
- WITHIN THE AREA SHOWN AS 'GENERAL SITE CLEARANCE' NOT EVERYTHING WOULD BE CLEARED. SITE CLEARANCE WOULD BE THE MINIMUM REQUIRED TO UNDERTAKE THE WORKS. GENERAL SITE CLEARANCE CONSISTS OF REMOVAL OF OVERGROWN VEGETATION IN VERGES, AND TOPSOIL REMOVAL AND DISPOSAL.

**KEY:**

- DEVELOPMENT SITE BOUNDARY
- RETAINED HEDGEROW
- RETAINED IMPORTANT HEDGEROW (HEDGEROW REGULATIONS 1997)
- RETAINED AND ENHANCED TREES AND SHRUBS
- RETAINED AND ENHANCED POND
- AREA OF GENERAL SITE CLEARANCE FOR CONSTRUCTION WORKS WITHIN THE SITE
- VEGETATION TO BE REMOVED
- IMPORTANT HEDGEROW (HEDGEROW REGULATIONS 1997) TO BE REMOVED
- POND TO BE REMOVED

SEE DRAWING NO. SZC-SZ0701-XX-000-DRW-100176 FOR SHEET 3



02	JAN 2021	LDA	LDA	PROPOSED CHANGES TO THE DCO APPLICATION - JANUARY 2021	SZC Co.
01	FEB 2020	LDA	LDA	DCO SUBMISSION	SZC Co.
REVISION	DATE	DRAWN/CHECKED	REASONS FOR REVISION / COMMENTS		APPROVED

NOT PROTECTIVELY MARKED

**COPYRIGHT:**  
 Reproduced from Ordnance Survey map with the permission of Ordnance Survey on behalf of the controller of Her Majesty's Stationery Office © Crown copyright (2021). All Rights reserved. NNB GenCo Licence: 0100060408



PROJECT: **SIZEWELL C**

DOCUMENT: **APPLICATION DRAWING - FOR APPROVAL REGULATION 5(2)(c)**

DRAWING TITLE: **SIZEWELL LINK ROAD SITE CLEARANCE PLAN SHEET 4 OF 4**

DRAWING NO: **SZC-SZ0701-XX-000-DRW-100177** REVISION: **02**

DATE: **JAN 2021** DRAWN: **J.B.** SCALE: **1:2500 @ A1**

